



**FIGURE 2.1**  
**CUMULATIVE SCHEME PLAN**

The scaling of this drawing cannot be assured

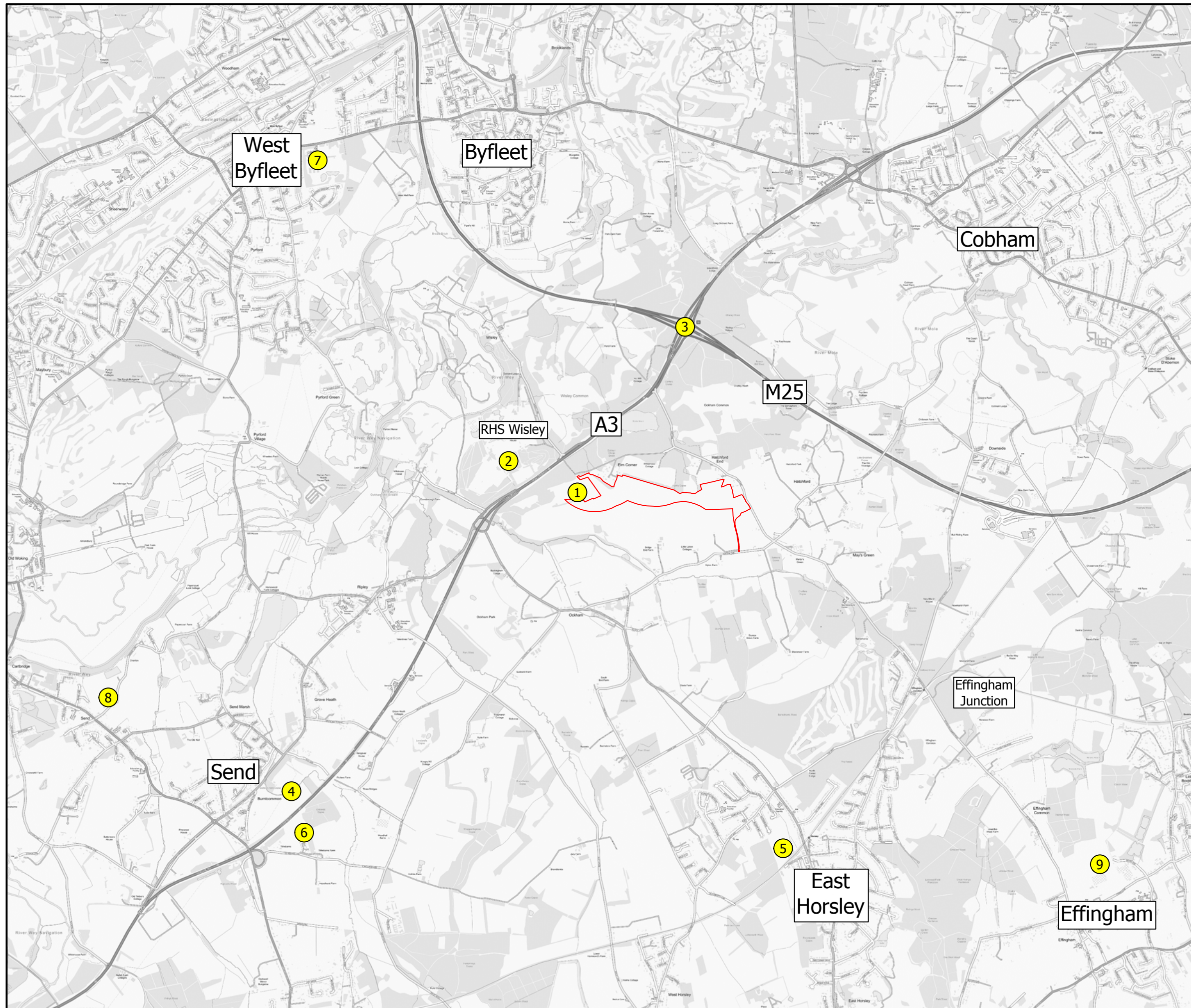
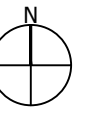
Revision \_\_\_\_\_ Date \_\_\_\_\_ Dm \_\_\_\_\_ Ckd \_\_\_\_\_

### LEGEND

 Site Boundary

-  Cumulative Schemes
1. Construction of a fully enclosed in-vessel composting facility (08/P/01472 )
  2. Royal Horticultural Society Gardens (19/P/00377)
  3. M25 Junction 10/A3 Wisley Interchange Improvement
  4. Full planning permission for 220 residential dwellings, Garlicks Arch, Send (19/P/02223)
  5. Outline permission for 110 dwellings, Lollesworth Fields, Ockham Road North, East Horsley (19/P/01541)
  6. Suitable Alternative Natural Greenspace (SANG) (19/P/02240)
  7. Erection of 115 new market dwellings and 54 affordable dwellings (PLAN/2018/0359)
  8. Proposed erection of 75 dwellings, Tannery Lane (19/P/00027)
  9. Hybrid planning application, outline permissions for replacement secondary school and up to 258 residential dwellings. Full planning application for 37 dwellings. (Hybrid: 14/P/02109, RM: 19/P/01451)

All locations are approximate only



## FIGURE 2.1

Project  
**Wiseley Environmental Sustainability**

Drawing Title  
**Cumulative Schemes**

Date	Scale	Drawn by	Check by
05.01.2021	N.T.S.	ML	XXX
Project No	Drawing No	Revision	
31729	LN-E-001	-	

# BARTON WILLMORE

Town Planning • Master Planning & Urban Design • Architecture •  
 Landscape Planning & Design • Infrastructure & Environmental Planning •  
 Heritage • Graphic Communication •  
 Communications & Engagement • Development Economics

bartonwillmore.co.uk



Offices at Birmingham Bristol Cambridge Cardiff Ebbsfleet Edinburgh  
 Glasgow Leeds London Manchester Newcastle Reading Southampton